



TÁBLA OIBRE

| Stáisiún | P-Thonn (i soicindí) | S-Thonn (i soicindí) | Difríocht san am (S-P) | Iolraigh X8 | Fad ón gCrith Talún go Stáisiún (i km) | Roinn ar 33 (+ 33) | Fad ar léarscáil [cm] |
|----------|-------------------------|-------------------------|---------------------------|-------------|---|--------------------------|-----------------------------|
| ROFFO | 7.3 | 16 | 8.7 | X8 | 69.6 | ÷ 33 | 2.1 |
| RBE6A | 17.8 | 35 | 17.2 | X8 | 137.6 | ÷ 33 | 4.2 |
| RF7A3 | 26.3 | 47.3 | 21 | X8 | 168 | ÷ 33 | 5.1 |

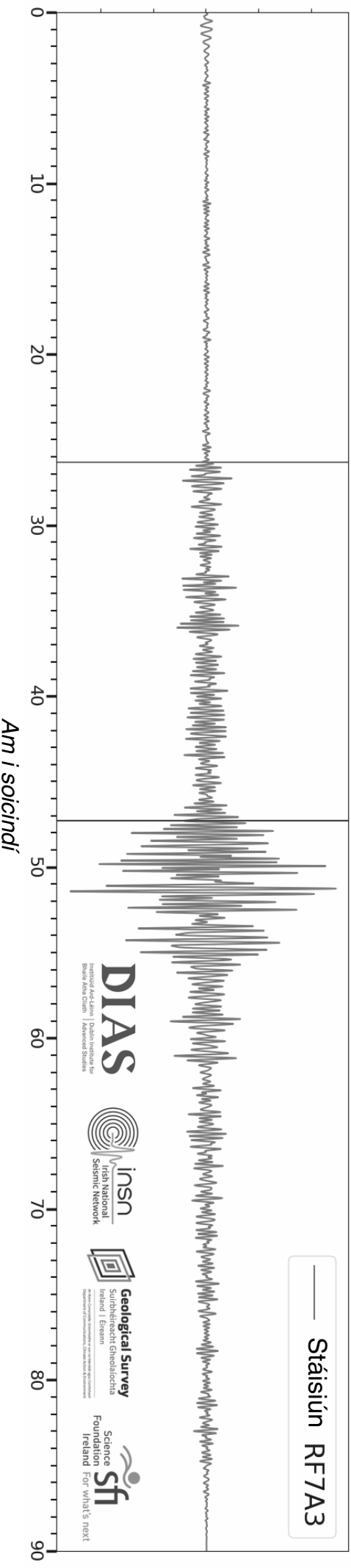
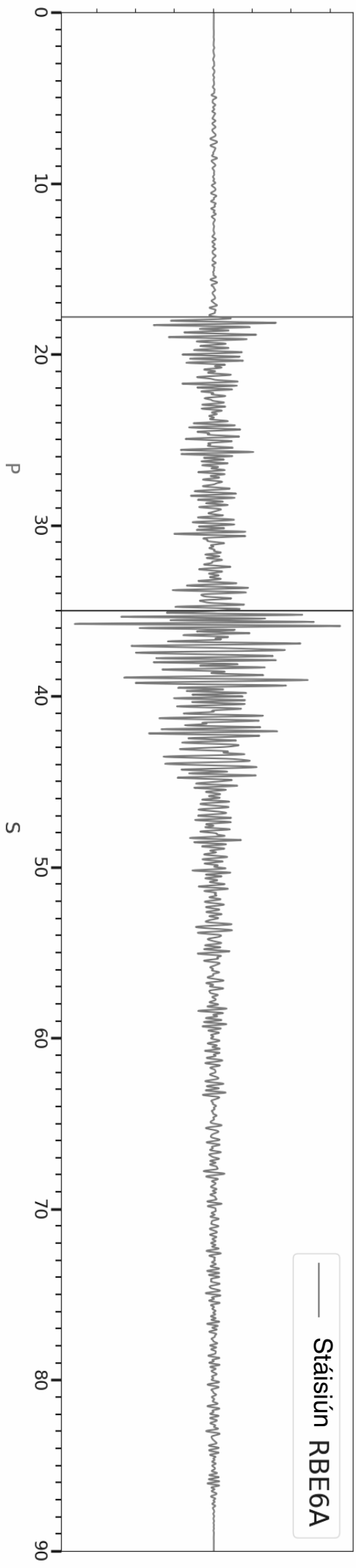
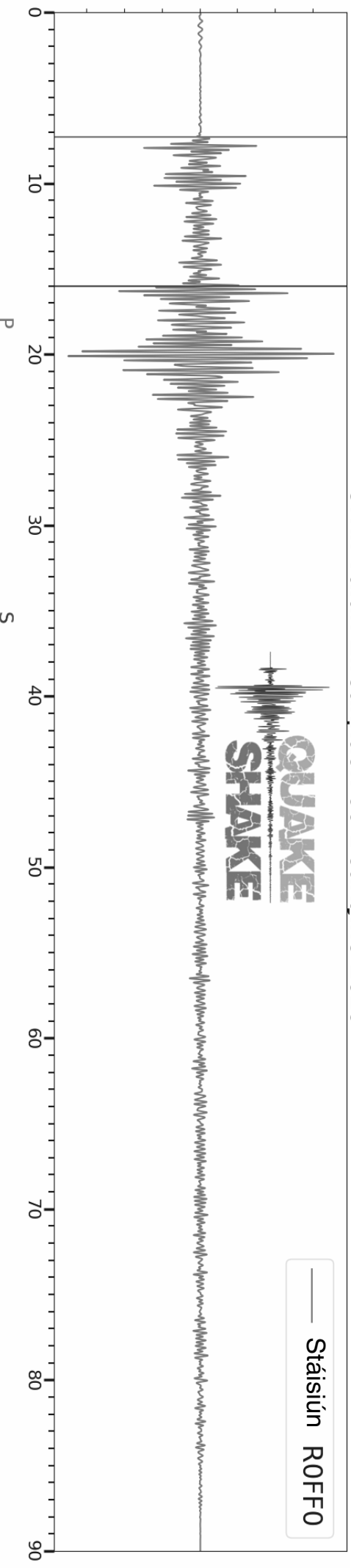
Chun freagraí na gceisteanna a fháil féach ar an bplean ceachta Béarla

Má tá an ceacht críochnaithe is feidir leat tosú ag smaoineamh ar na ceisteanna seo a leanas:

- 1. Cén contae ina bhfuil na ciorcail ag trasnú a chéile??*
- 2. Cen fáth nach mbeadh gach ciorcal ag trasnú a chéile ag pointe éigin?*
- 3. Cé mhéad stáisiún atá ag teastáil chun an crith talún a aimsiú go cruinn??*
- 4. Cé chomh cruinn a bhí na roghanna a rinne tú agus tú ag roghnú na tonnta P agus S?*
- 5. An bhfuil na carraigeacha in Éirinn go léir den comhdhéanamh céanna?*

- 6. An pointe iad creatheanna talún?*

Crith Talún Éireannach 06-Bealtaine-2023



Am i soicindí

-10°

-8°

-6°

-4°

56°

56°

54°

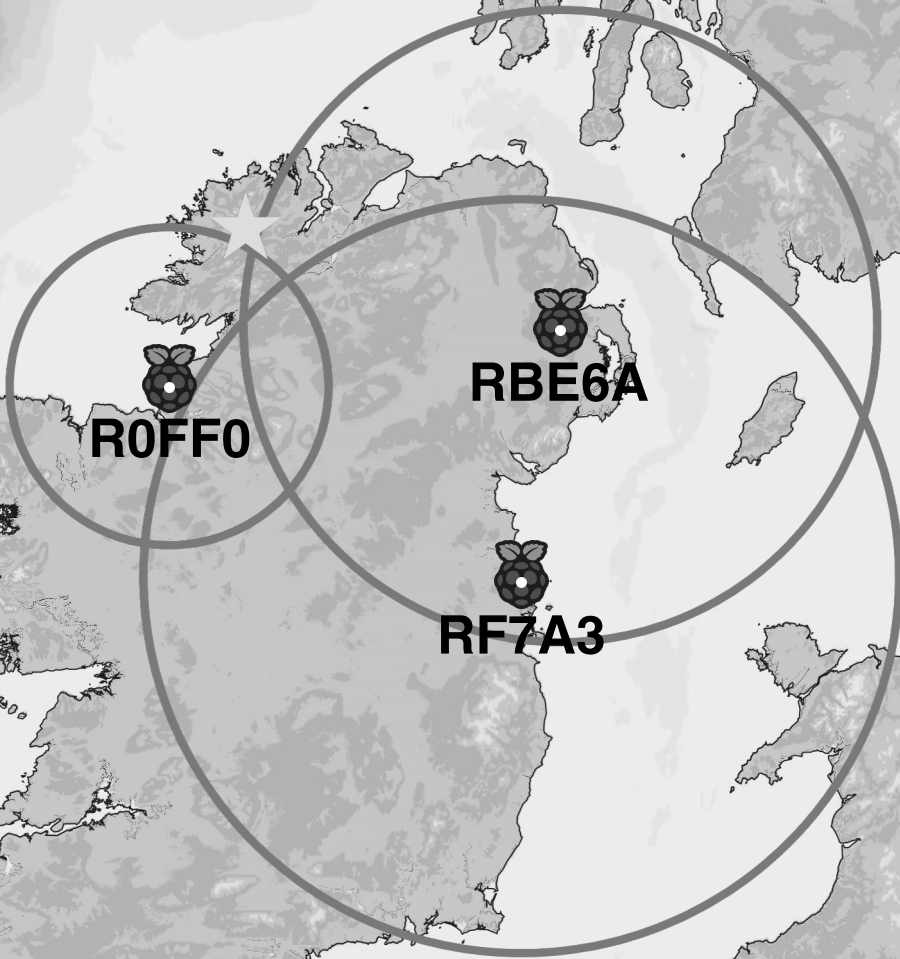
54°

52°

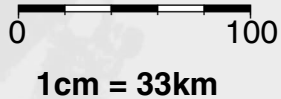
52°

50°

50°



Scála 1:3,300,000
km



DIAS
Institiúid Ard-Léinn | Dublin Institute for
Bhaile Átha Cliath | Advanced Studies

insn
Irish National
Seismic Network

Geological Survey
Suirbhéireacht Gheolaíochta
Ireland | Éireann

sfi
Science
Foundation
Ireland For what's next

-10°

-8°

-6°

-4°